

Name: Zakia Khan
ID # 18113

Day: MTWTFSS

Date: ___/___/___ 11 3

Name: Zakia Khan

ID: 18113

Subject: Pak Study

Department: BS English

Mid Term Exam

(P.T.O)

Q1 Discuss Sir Syed Ahmed Khan's educational and political services for the Muslims.

Introduction:

Ahmad Khan was Sir Syed born in 1817 and died in 1898 A.D. He was one of the most famous and influential Muslims of the 19th century. He started his political services and also to rescue the Muslims after the independence of the was of the first person who taught that learning English and scientific education is important for the Muslims of India.

Sir Syed's Educational Service:

Khan Sir Syed Ahmad Khan played a pivotal role in the uplift

Checked By:.....Parents:.....

Excellent Good 

Name: Zakia Khan
ID # 18113

Day: MTWTFSS

Date: / /

of Muslims of India. He did the following things to improve the educational standards. He realized that every type of education is necessary for the Muslims of India either it is religious or other.

1) He opened a Madrasah in **Muzadabad** in **1850**. He also opened another school in **Ghaziabad** in **1862**.

2) He set up Muhammadan Anglo Oriental school in **May 1875**.

3) In **1877**, Muhammadan Anglo Oriental high school was given the status of college. Then that college became a university in **1920 A.D.**

Political Services of

Sir Syed: Political services

Checked By: Parents: Excellent Good **BABAR** PAPER PRODUCTS

Name: Zakir Khan

ID # 18113

Day: MTWTFSS

Date: / /

6


Sir Syed Ahmad Khan also not be ignorable. At first he thought that Hindu and Muslims are one nation but later on he realizes that Hindu and Muslims are two separate nations. That's why he became the founder of two nation theory.

Two Nation Theory:

Sir Syed Ahmad Khan was the first person who is was in the favour of "Two nation theory". He was convinced that Hindu were not sincere towards the Muslims. Answering a query of Mr. Shakespeare, commissioner of Benaras, he remarked "Now I am convinced that both of these communities will not join whole-heartly in anything."

Aligarh Movement:

Sir Syed

Checked By: Parents: Excellent Good 

Name: Zakia Khan
ID # 18113

Day: M T W T F S


Date: / / 15

Ahmad Khan is best known for Aligarh Movement, a systematic movement aimed at reforming the social, political and educational aspects of the Muslims. Factors are following.

- 1) Muslims were so backward in educational field.
- 2) Also economic distress of Muslim community.
- 3) Need for better social status.
- 4) Also a big need of relations with British unless.

Q2 Explain First Political and Constitutional phase from 1947 to 1958.

Political and Constitutional phase from 1947 to 1958: After the partition

Checked By: Parents: Excellent Good 

Name: Zakir Ma
ID # 18113

Date: ___/___/___ 6

Day: MTWTFSS

of India on the mid-
night of 14 August 1947,
Pakistan has decided
to follow the British
system. In the first
phase total of four
governor Generals and 7
Prime Ministers served
for Pakistan.

Governor Generals of Pakistan:

First governor general:

Quaid-e-Azam Muhammad Ali
Jinnah from 14 August 1947
to 11 Sep 1948.

Second governor general:

Khwaja Nazim-ud-din from
1948 to 1951

(P.T.O)

Checked By:..... Parents:..... Excellent Good



Third Governor general:

Ghulam Muhammad Khan
From 1951 to 1955.

Fourth Governor general:

Sikandar Miata From 1955
to 1956.

Prime Ministers:

- 1) Liaquat Ali Khan From 14th
August 1947 to 16th Oct 1951
- 2) Khawaja Nazim-ud-din From
17th Oct 1951 to 1953.
- 3) Muhammad Ali Bhogera From
17th Oct 1953 to 12 Aug 1955.
- 4) Choudhary Muhammad Ali
From 12 August 1955 to
12 Sep 1956.
- 5) Hussain Shaheed Suhrawardi From
12 Sep ¹⁹⁵⁶ to 17th October 1957.

Name: Zakia Khan
ID #18113

Day: MTWTFSS

Date: / /

8

6) I. I Chundrigar from 17th October
1957 to 16 Dec 1957.


7) Feroz Khan from 16th December
1957 to 7th Oct 1958.

Q3 what do you know about
the geography of Pakistan?

Geographical location:

Pakistan
is known for its
unique and beautiful location.
It is located in South
Asia. It forms the northwest
of subcontinent of IndoPakistan.
It lies between the
latitude of 23, 31 and 36, 45
north and between the
longitude of 61, 75. It is
bounded to the west by
Iran and in east it is
connected with India and to
the north by Afghanistan.
In south ^{Pakistan} it is connected
with Arabian sea.

Pakistan shares border with
India about 1610 Km, a border

Checked By: Parents: Excellent Good 

Name: Zakia Khan
ID #18113

Day: M T W T F S

Date: ___/___/___

6

with China about 585 km, Pakistan also shares a border of 2252 km with Afghanistan and a border with Iran to about 205 km.

Area and Population:

Covered area of Pakistan is 796096 square km.

Population wise population.

- 1) Punjab
- 2) Sindh
- 3) KPK
- 4) Balochistan

Balochistan is longest province covering 43% of the total area.

Punjab covers 25% of the total area.

Sindh covers about 17% of the area.

KPK covering 13% of total area.

At present Pakistan is 7th most populated country

Checked By: Parents: Excellent Good **BABAR**
PAPER PRODUCTS

of the world.

China with 1261 million, India with 1014 million, USA with 275 million, Indonesia with 224 million, Brazil with 172 million and Russia with 146 million.

Climate of Pakistan:

Climate of Pakistan is based on climatic conditions.

Pakistan's climate is too ~~hard~~ hot in summer and too cold in winter.

Cold weather — December to March

hot weather — April to June.

Monsoon weather — July to September.

Post Monsoon — October to December.